







**KEY**

-  Site Boundary  
 Plot Boundary  
 Plot Extents (7A - D)  
 Sections & Elevations  
 Drawing Prefix: A-00-10  
 Grade II Listed Structures  
 Area Outside  
 Scope of Application

**NOTES:**

**DRAWING RELATES TO PLOT 7 ONLY - OTHER PLOTS ARE FOR ILLUSTRATIVE PURPOSES**  
ALL GIA AREAS APPROX. BASED ON SURVEYS & ROUNDED DOWN TO NEAREST 5ft<sup>2</sup> REF


**OS MAP:**  
14282011-MM-TOPO - EXISTING SITE

**PLLOWMAN CRAVEN:**

15532-010T-01 (A)	- 3D STREET SURVEY
15532-010T-02 (B)	- 3D SITE TOPO
15532-010T-03 (A)	- BOUNDARY
15532-010B-01 (A)	- VIADUCT STRUCTURE PLAN
15532-010B-04 (A)	- THE ORIEL
15532-010W-02 (A)	- RAILWAY CUTTING
15532-013E-10 (A)	- ACCUMULATOR PLANT
15532-013T-01 (B)	- PLANIMETRIC SURVEY
15532-013T-05 (A)	- SHOREDITCH RAIL BRIDGE
W15532-010SM	- 3D ARCH SURVEY

WSP:  
24710359-S-2001(E) - CONSTRAINT:

FOR DETAIL OF ARCHES REFER TO:  
**KMH HERITAGE STATEMENT & ALAN BAXTER** CONDITION SURVEY



Do not scale this drawing.  
Do not derive dimensions.

Drawing Status	PLANNING FOR LUSTED BUILDING CONSENT		Subsidiary	-	Drawing No.	BGY-FBA-07-01-DR-A-00_10-7D100	Rev	1
JAR Title	The Goodyard		JAR No.	3465	Drawing & Design Copyright of	FAULKNERBROWNS ARCHITECTS		
Drawing Title	PLOT 7D - Existing Park Level							
Date	April 19	Scale	1 : 100	Drawn by	PG	Checked by	KF	

Faulkner Browns LLP  
020070 Newbury  
Newbury, Berkshire  
RG13 2PW  
Newbury, Berkshire  
RG13 2PW  
Tel: 01357 536000  
Fax: 01357 536001

T:4401357 536000  
F:4401357 536001